




GPS PLB Radios



GPS - Garmin Comparison Sheet

			
	GPS International 73	GPSMAP® 65	GPSMAP® 65s
Physical dimensions	2.6" x 6.0" x 1.2" (6.6 x 15.2 x 3.0 cm)	6.1 x 16.0 x 3.6 cm	6.1 x 16.0 x 3.6 cm
Weight	7.2 oz (203.1 g) with 2x batteries	217 g with batteries	217 g with batteries
Water rating	IPX7		
Battery	2x AA batteries (not included)	2 AA batteries (not included); NiMH or Lithium recommended	2 AA batteries (not included); NiMH or Lithium recommended
Display type	4 level gray LCD	Transflective, 65K colour TFT	Transflective, 65K colour TFT
Display size	1.4" x 2.1" (3.6 x 5.4 cm); 2.6" diag (6.6 cm)	3.6 x 5.5 cm; 2.6-inch diagonal (6.6 cm)	3.6 x 5.5 cm; 2.6-inch diagonal (6.6cm)
Display resolution	128 x 160 pixels	160 x 240 pixels	160 x 240 pixels
Battery life	+18 hours	16 hours	16 hours
Memory/History	---	16 GB	16 GB
High-sensitivity receiver	✓	✓	✓
Interface	Serial and USB	High speed mini USB and NMEA 0183 compatible	high-speed USB and NMEA 0183 compatible
Ability to add maps	X	✓	✓
Basemap	X	✓	✓
Storage and Power Capacity	X	microSD™ card (not included)	microSD™ card (not included)
Waypoints/favourites/locations	1000	5000	5000
Routes	50	200, 250 points per route,50 points	200,250 points,50 points
Track log	10,000 points, 100 tracks	10,000 points, 200 saved tracks	10,000 points, 200 saved tracks
Preloaded maps	X	TopoActive (routable)	TopoActive (routable)
Barometric altimeter	X	X	✓
Compass	X	X	✓
Area calculation	✓	✓	✓
Automatic routing (turn by turn routing on roads)	X	Yes (Top)	Yes (with optional mapping for detailed roads)
Geocaching-friendly	X	Yes (paperless)	Yes (paperless)
Custom maps compatible	X	✓	✓
Hunt/fish calendar	✓	✓	✓
Sun and moon information	✓	✓	✓
Camera	X	X	X
Picture viewer	X	✓	✓
Garmin Connect™ Compatible (online community where you analyze, categorize and share data)	X	✓	✓
Additional Features	Floats: yes	<ul style="list-style-type: none">GPS: yesGLONASS: yesGalileo: yes	<ul style="list-style-type: none">GPS: yesGLONASS: yesGalileo: yesWireless compatible: yes (BLUETOOTH® and ANT®)Smart Notifications: yes

GPS - Garmin 73 International

GPS 73 International

This easy-to-use handheld is the perfect navigational solution for boats, sailboats or small watercraft that do not have a chartplotter. It’s also ideal as an important emergency navigation backup for all vessels.

Its high-sensitivity GPS marks and stores 1,000 waypoints and 100 tracks so you can navigate right back to them. Use on land or water — it floats! Features SailAssist, including virtual starting line, heading line, countdown timers and tack assist.

- High-sensitivity GPS marks and stores 1,000 waypoints and 100 tracks.
- Marks your favorite locations to easily navigate back to them.
- Garmin SailAssist™ for GPS 73 includes virtual starting line, heading line, countdown timers and tack assist.
- Sunrise/sunset, estimated time of arrival, other calculations and marine data.
- Built-in backlight.

Quickly Acquires Satellites

High-sensitivity GPS receiver quickly locks onto GPS signals and tracks your location even in challenging locations, such as deep canyons or under heavy tree cover.

Mark Important Waypoints

Whether it’s a hot fishing spot or a lobster pot, you can mark and store 1,000 waypoints and 100 tracks to navigate to and from time and time again.

SailAssist

SailAssist helps you sail more effectively with heading line and tack assist. Tack assist lets you know when to tack based on whether your boat is getting headed or lifted compared to the boat's optimal tacking angle. For those who like to race, there’s virtual starting line and countdown timer to make sure you cross the starting line at the right time.

Store Important Data

GPS 73 is NMEA 0183 compatible. To transfer data to your device, it easily connects to your computer via USB. If you're into boating, hunting or fishing, you can use the built-in celestial data, which includes sunrise/sunset times and a hunting and fishing calendar, estimated time of arrival, other calculations and marine data.

High-contrast Display

GPS 73 has an intuitive user interface with dedicated back-lit buttons for quick and easy operation. Its high-contrast display makes it easy to read in all lighting conditions.

SKU
1133-00113



GPS

Compatible Accessories Overview

* Compatible with the Garmin GPS 73 International

Carrying Case (Black Nylon with Zip)

Get durable all-around protection for your handheld device with this black nylon carrying case. Wide zippered opening and belt loop provide accessibility and portability.

Size: 7.4 in x 3.0 in x 1.4 in (18.8 cm x 7.6 cm x 3.6 cm)

SKU
1133-00104



Vehicle Power Cable

Round Connection

Power up while you’re on the move with this 12 V adapter. It’s your in-vehicle power supply when you’re in between the trails.

SKU
1133-00102



PC Interface Cable

This cable allows you to connect certain GPS devices to your computer. Create routes and waypoints on your computer and transfer them to your GPS device using this cable. Download map detail from our map CDs and DVDs to compatible devices. The cable features a standard 9-pin D connector. Does not provide wiring for external power.

SKU
1133-04121



USB Cable

Create routes and waypoints on your personal computer and transfer them to your device. On compatible devices, use the mini USB cable to transfer photos and music and turn your device into a portable photo album or music player. Can also provide external power for compatible devices.

SKU
1133-01141



Marine Mount

Attach our marine mount to your helm, then swivel or tilt for optimal viewing. An easy locking mechanism keeps your compatible device secure while you’re underway, then releases easily so you can remove your device as needed.

SKU
1133-00106



GPS

The GPSMAP 65x handheld series comes preloaded with TopoActive maps featuring routable streets and trails so you can take the journey off the grid. Explore more with this rugged handheld that offers optimal tracking accuracy, a 2.6-inch colour display and preloaded maps.

GPSMAP® 65

- Don’t miss a detail with this large, sunlight-readable colour display.
- Lead the way in challenging locations with multi-band technology and expanded GNSS satellite support.
- Cross the countryside with routable TopoActive maps.
- Plot your next move with built-in navigation sensors.
- Organise your adventure from anywhere with the Garmin Explore™ website and app1.
- Travel with up to 16 hours of battery life in GPS mode.

SKU
1133-07003



GPSMAP® 65s

- Multi-band technology and expanded GNSS support (GPS, GLONASS, Galileo, QZSS and IRNSS)
- Navigate every trail with ABC sensors, including an altimeter for elevation data, barometer to monitor weather and 3-axis electronic compass.
- Preloaded TopoActive maps provide detailed views of routable street and off-road networks, waterways, natural features, land use areas, buildings and more.
- Plot your next move with built-in navigation sensors.
- Organise your adventure from anywhere with the Garmin Explore™ website and app1.
- Travel with up to 16 hours of battery life in GPS mode.

SKU
1133-07000



Friction Mount

Mount your device on your dashboard for easier navigation as you drive your vehicle with this portable friction mount.

SKU
1133-04126



Auto Mount

Clip your compatible device into our auto mount to swivel or tilt for optimal viewing while driving. And simply take it out when you're ready to go. The mount attaches to your dashboard using the included adhesive disc.

SKU
1133-01130



GPS

Compatible Accessories Overview

* Compatible with the Garmin GPSMAP® 66st

NiMH Battery Pack

The NiMH battery can be charged by your compatible outdoor handheld device — simply charge your device using an AC adapter or the USB cable on your computer and your battery pack will be back to full charge for extended use.



SKU
1133-01143

Marine Mount

Secure your compatible handheld device to any flat surface with this adjustable mount. Screws not included.



SKU
1133-01126

USB Cable - Micro

Get the most out of your device using this microUSB cable to update your device software, download new vehicle icons and much more.



SKU
1133-01137

4 GB microSD™ Class 4 Card with SD Adapter

Don't let space constraints keep you from your next great adventure. Expand your storage capacity with our 4 GB Class 4 microSD card. The 4 GB microSD card arrives already inserted in the adapter, which can be removed for use with all devices that have a microSD card port.



SKU
1133-00114

GPS - GERMIN GPSMAP® 67 and 67i

- LIVETRACK Safety and Tracking Feature.
- Connect IQ™ (Downloadable Watch Faces, Data Fields, Widgets And Apps).
- Smart Notifications On Handheld.
- VIRB® Remote.
- Pairs With GARMIN CONNECT™ Mobile.
- Active Weather.
- Wireless Connectivity Wi-Fi®, Bluetooth®, ANT+®

Multi-Band GNSS Support

Access multiple global navigation satellite systems (GPS, GLONASS, Galileo and QZSS). Get access to multiple frequencies sent by navigation satellites for improved position accuracy in areas where GNSS signals are reflected, weak or typically don't penetrate.

ABC Sensors

Navigate every trail with ABC sensors, including an altimeter for elevation data, barometer to monitor weather and 3-axis electronic compass.

Satellite Imagery

Download high-resolution photorealistic maps directly to your device via Wi-Fi® technology. Easily find trails, pick stand locations and parking, create waypoints and more.



MODEL	SKU
GPSMAP® 67	1133-09024
GPSMAP® 67i	1133-09025

	GPS International 67	GPS International 67i
Physical dimensions	6.2 x 16.3 x 3.5 cm (2.5" x 6.4" x 1.4")	
Weight	230 g with batteries	
Waterproof	IPX7	
Battery	Rechargeable, internal lithium-ion	
Display type	Transflective colour TFT	
Display size	3.8 x 6.3 cm (1.5"W x 2.5"H); 7.6 cm diag (3")	
Display resolution	240 x 400 pixels	
Battery life	<ul style="list-style-type: none">▪ Up to 180 hours in default mode▪ Up to 840 hours in expedition mode	<ul style="list-style-type: none">▪ Up to 165 hours with inReach® enabled with 10 minute tracking.▪ Up to 180 hours in GPS Mode▪ Up to 425 hours in Expedition mode with inReach enabled.▪ Up to 425 hours in expedition mode.
MIL-STD-810	Yes (thermal, shock, water); bare unit only	
Memory/History	16 GB (user space varies based on included mapping)	
Interface	USB-C	
Sensors		
High-Sensitivity Receiver	✓	✓
GPS	✓	✓
Glonass	✓	✓
Galileo	✓	✓
QZSS	✓	✓
Beidou	✓	✓
IRNSS	✓	✓
Barometric Altimeter	✓	✓
Compass	Yes (tilt-compensated 3-axis)	
GPS Compass (While Moving)	✓	✓
Multi-Band Frequency	✓	✓

GPS - GERMIN GPSMAP® 67 and 67i

	GPS International 67	GPS International 67i
Maps & Memory		
Preloaded Maps	Yes (TopoActive Australia & New Zealand, routable)	
Ability To Add Maps	✓	✓
Basemap	✓	✓
Automatic Routing (Turn By Turn Routing On Roads) For Outdoor Activities.	✓	✓
Map Segments	15,000	
Satellite Imagery	Yes (direct to device)	
Includes Detailed Hydrographic Features (Coastlines, Lake/River Shorelines, Wetlands and Perennial & Seasonal Streams).	✓	✓
Includes Searchable Points Of Interests (Parks, Campgrounds, Scenic Lookouts & Picnic Sites).	✓	✓
Displays National, State And Local Parks, Forests, And Wilderness Areas	✓	✓
External Memory Storage	Yes (32 GB max microSD™ card)	
Waypoints/Favorites/Locations	10,000	
Courses	250, 200 course points per course	
Tracks	250	
Navigation Track Log	20,000 points, 250 saved gpx tracks, 300 saved fit activities.	
Activities	✓	✓
Navigation Routes	250, 250 points per route; 50 points auto routing	
Outdoor Applications		
Compatible with garmin explore™ app	✓	✓
Garmin explore website compatible	✓	✓
Compatible with garmin messenger app	X	✓
Smart switching between wi-fi, mobile and satellite with garmin messenger app.	X	✓
inReach® Features		
Inreach Remote Compatible	✓	X
Interactive SOS	X	✓
Inreach Weather	X	✓
Send And Receive Text Messages To Sms And Email.	X	✓
Send And Receive Text Messages To Other Inreach Device.	X	✓
Send And Receive Group Messages	X	✓
Exchange Locations With Other Inreach Device	X	✓
Mapshare Compatible With Tracking	X	✓
Virtual Keyboard For Custom Messaging	X	✓
Send Waypoints To Mapshare During Trip	X	✓
Send Route Selection To Mapshare During Trip	X	✓

GPS - Garmin Overlander™

Garmin Overlander™

Overlander™ is a rugged, multipurpose GPS device with a 7” colour touchscreen that features turn by turn directions for on road navigation and topography maps for off grid guidance. Use your Garmin Explore™ account to wirelessly sync your tracks and way-points across your Overlander GPS, smartphone and desktop. Built to go wherever the journey takes you, it comes preloaded with iOverlander™ points of interest, so you can easily locate the next campsite without a cell signal. It also features pitch and roll gauges as well as a n integrated compass and barometer. Pair with an inReach® Mini satellite communicator (sold separately, satellite subscription required) for interactive SOS and two way text messaging via the Overlander device’s keyboard.

- Physical dimensions (WxHxD): 19.9 x 12.2 x 2.4cm
- GPS: Yes
- Display size (WxH): 15.2 x 8.9 cm; 17.8cm diagonal
- Water rating: No
- Display resolution: 1024 x 600 pixels
- Weight: 437g
- Display type: Multi-touch, glass, WSVGA colour TFT with white back-light
- Battery: Rechargeable lithium-ion
- Battery life: Up to 3 hours
- Preloaded street maps: Yes
- Includes: Overlander™ unit, vehicle suction cup mount, RAM ball adapter with AMPS plate, traffic receiver/vehicle power cable and documentation



GARMIN EXPLORE™ APP

- Map, track, sync and share your overlanding adventure from anywhere
- Off grid guidance pairs with Overlander™ to sync and share data
- Make the most of your adventures with trip planning, location sharing and tracking
- Downloadable maps and guidance can be used anywhere and anytime without mobile/cell service



SKU
1133-01150

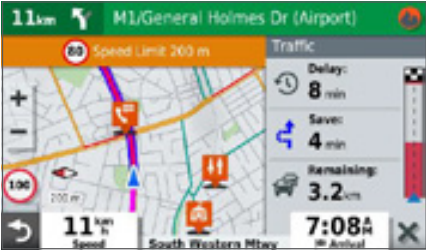


GPS - Garmin Overlander™

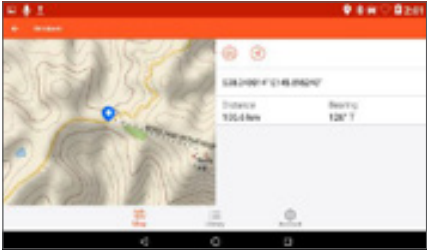
Garmin Overlander™ Key Features

FEATURE	DESCRIPTION
TURN BY TURN NAVIGATION	Multipurpose navigator with 7” colour touchscreen features turn by turn directions for on road navigation covering Australia and New Zealand.
PRELOADED HEMA 150K TOPO MAPS OF AUSTRALIA	Take your exploration and touring to the next level with HEMA’s 150K TOPO map of Australia. Features 4WD tracks and outback roads and detailed topography.
GARMIN EXPLORE™ APP	Easily sync tracks, routes and way-points across your Overlander™ navigator, smartphone and desktop.
PREMIUM CONTENT	Preloaded with iOverlander™ points of interest (POIs) so you don’t need a mobile phone signal to find the best established, wild and dispersed campsites.
SUPERIOR MOUNTING	Easily fits anywhere with a powered magnetic mount that comes with a suction cup or RAM compatible adapter.
PITCH AND ROLL GAUGES	Integrated pitch and roll gauges help you and your vehicle navigate difficult terrain.
CONNECTIVITY	Pairs with compatible® devices (sold separately) for two way text messaging, interactive SOS and weather forecasts.
CUSTOM ROUTING	Routing is based on height, weight and length for large overlander and camper vehicles
NAVIGATION SENSORS	Built in digital compass and barometric altimeter to help you get and maintain accurate bearings on or off the beaten path.
TRAFFIC UPDATES	Provides traffic updates to route around accidents, construction and other obstacles to save time.

Garmin Overlander™ Interface



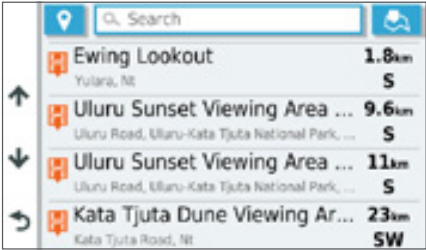
TURN-BY-TURN NAVIGATION



TOPOGRAPHY MAPPING



HEMA MAPPING



PRE-LOADED POI'S



PITCH AND ROLL



SYNC WAY-POINTS, TRACKS & ROUTES



GPS - Garmin Overlander™

Compatible Garmin Overlander Accessories

Portable Friction Mount

Keep your nüvi in place with this portable friction mount. It'll keep everything in plain sight when you need it and out of the way when you don't. Not compatible with DriveAssist product variations.

SKU
1133-01153



Suction Cup with Magnetic Mount (Overlander™)

Mount your compatible device while you navigate with this suction cup mount. The powered magnetic mount charges your device while you drive. Simply suction your mount to the windshield or any smooth, flat surface. Includes suction cup mount and magnetic mount.


SKU
1133-01154



RAM Ball Adapter With AMPS Plate (Overlander™)

Secure your compatible Garmin navigator with this 2" base mount. The ball shape allows for maximum range of rotation so your electronics are easy to view from any angle.

SKU
1133-01155



Vehicle Power Cable

Power up while you're on the go with this 12 V adapter. It's your in-vehicle charger when you're out on the open road.

SKU
1133-04009



USB Cable - Micro

Get the most out of your device using this microUSB cable to update your device software, download new vehicle icons and much more.

SKU
1133-01137



PLB

inReach® Mini 2 Flame Red

Satellite subscription is required for this product. This compact satellite communicator helps you keep home with you when you’re off the grid — adding peace of mind to every adventure, without adding weight to your pack.

- Global satellite coverage keeps you connected when mobile phones can’t.
- In an emergency, send an interactive SOS message to our coordination centre.
- You can still connect to the ones who matter, even without mobile phone coverage
- With TracBack® routing, find your way back if you happen to get lost.
- Expand the capabilities of your inReach device by using the Garmin Explore™ app.
- Stay on adventures longer with up to 14 days of battery life in 10-minute tracking modespine mount adapter, documentation.



SKU
1133-01163

two-way messaging: Exchange text messages with loved ones back home, post to social media, or communicate inReach to inReach in the field.

Interactive Sosp Alerts: In case of emergency, trigger an interactive SOS message to the Garmin IERCC, a 24/7 staffed emergency response coordination centre.

Location Sharing: Share your location with loved ones back home at any time using your MapShare™ page or with your coordinates embedded in your messages.

Global Satellite Network: Instead of relying on mobile phone coverage, your messages, SOS alerts and location tracking are transferred via the global Iridium® satellite network.

Flexible Satellite Airtime Plans: To access the Iridium network and communicate with your inReach Mini 2, an active satellite subscription is required. You can opt for an annual package or a flexible month-to-month plan.

Compact, Rugged Design: Don’t let the 4” x 2” size and 100g weight fool you. inReach Mini 2 is tough, durable, impact resistant (MIL-STD-810) and water-rated to IPX7.

- Battery Life**
- Up to 14 days at 10-minute tracking send interval with standard activity recording with full sky view
 - Up to 4 days with moderate tree cover (default)
 - Up to 5 days at 10-minute tracking send interval with high detail activity recording with full sky view
 - Up to 2 days with moderate tree cover
 - Up to 30 days at 30-minute tracking send interval with standard activity recording with full sky view
 - Up to 10 days with moderate tree cover
 - Up to 1 year when powered off

General Specifications		Sensors	
Dimension	2.04” x 3.90” x 1.03” (5.17 x 9.90 x 2.61 cm)	GPS	✓
Display Size	0.9” x 0.9” (23 x 23 mm)	Galileo	✓
Display Resolution	176 x 176 pixels	QZSS	✓
Display Type	Sunlight-readable, monochrome, transfective memory-in-pixel (MIP)	Compass	✓
Weight	3.5 oz (100 g)	High-Sensitivity Receiver	✓
Battery Type	Rechargeable internal lithium-ion	GPS Compass (While Moving)	✓
Waterproof	IPX7	Outdoor Applications	
Interface	USB-C	Garmin Explore™ App Compatible	✓
Waypoints/Favorites/Locations	1000	Garmin Explore Website Compatible	✓
Courses	100	Garmin Pilot™ App Compatible	✓
Activities	200	Outdoor Recreation	
Connections		Point-To-Point Navigation	✓
Wireless Connectivity	Bluetooth®, ANT+®	TRACBACK®	✓

PLB

SPOT GEN4™ Satellite GPS Messenger

This device gives you a critical, life-saving line of communication when you travel beyond the boundaries of reliable cellular service. SPOT Gen4 lets family, friends, and colleagues know you are OK, or if the unexpected should happen, sends your GPS location to emergency responders all with the push of a button. Add this rugged, pocket-sized device to your essential gear and stay connected wherever you play or work.

- S.O.S. With the push of a button, FocusPoint International, Inc. provides emergency rescue coordination and monitoring through their dedicated search and rescue coordination centers. - for example, contacting 9-1-1 responders in North America and 1-1-2 responders in Europe. The S.O.S. button is for emergencies only.
- Tracking Customized tracking features take your adventure to the next level. Choose motion-activated tracking regardless of the level of service you choose and set up a vibration sensor to tell your SPOT to send track updates when you are moving and to stop when you do.
- Check-in Send a pre-programmed text message or an email with GPS coordinates to up to 10 contacts with your location. Your waypoint is stored in your SPOT account for later reference. Your stored waypoints can be easily integrated into a Shared View.
- Custom Message Set up Custom Messages before your next adventure to send to your list of pre-determined contacts. Use this feature as a secondary OK message or transfer your personal help alert to this message function if you are using a SPOT S.O.V. service on your Help button.
- Help/S.O.V. Alert your personal contacts that you need help in non-life-threatening situations or use SPOT S.O.V. for professional vehicular services on land. (Additional service required)

- Specifications**
- Heigh: 3.48” (8.83 cm)
 - Width: 2.66” (6.76 cm)
 - Thickness: 0.93” (2.36 cm)
 - Weight: 5 oz (142 g) with Lithium Batteries
 - Operating Temp: -22F to 140F (-30C to +60C)
 - Operating Altitude: -328ft to +21,320ft (-100m to +6,500m)
 - Humidity-Rated: MIL-STD 810F,
 - Temperature: cycling from 20°C to 60°C while maintaining 95% RH.
 - Vibration: RATED Per SAE J1455
 - Dust and water resistant IP68



SKU
1133-13011

After purchase, the product requires registration and activation at: login.findmespot.com/spot-main-web/activation/step0.html, then choose your subscription plan.

PLB

SPOT Trace®

- Features
- Receive text or email messages when movement is detected.
 - Monitor assets in near real time using Google Maps™.
 - Satellite technology tracks beyond the reach of normal mobile network coverage.
 - Select from 2.5 through to 60 minute tracking intervals
 - Compact and easy to install.
 - Long battery life and plug in power options.

How it works

SPOT Trace uses satellites to send tracking points and messages, so its signal needs a clear path to the sky. The signal will go through glass and fiberglass but cannot pass through metal or wood.

The SPOT Trace will send a signal to the satellite with its GPS coordinates at intervals determined by you. When movement is detected, the SPOT Trace will send you an email or SMS notification with its GPS coordinates. You can use the SPOT web based user console to track your asset in near real time using Google Maps®.

- Notifications
- Tracking: View your assets GPS coordinates using the on-line user console.
 - Movement Alerts: Receive a notification when SPOT’s vibration sensor detects your asset has new movement.
 - Dock Mode: Configure SPOT Trace to track an asset that is primarily stored on the water.
 - Power Off Message: Receive a notification of SPOT Trace is powered off.
 - Low Battery Message: Receive notification when SPOT Trace’s batteries are low.
 - Status Message: Receive a daily alert to let you know your asset is secure.

- Specifications
- Size: 51.3 x 68.3 x 21.4 mm.
 - Weight: 87.9g.
 - Operating Temp: -30c to 60c.
 - Operating temperature: -20 C to +60 C.
 - Operating altitude: -100m to +6500m.
 - Humidity rated: MIL-STD-810F, Method 507.3, 95% to 100% cond.
 - Vibration rated: Per SAE J1455.
 - Waterproof rated: IPX7 (1m for up to 30 minutes).
 - Battery type: 4AAA lithium batteries, Line Power with a 5v USB connection.
 - Mounting Options: Reversible mounting brackets, Industrial strength double sided tape, Adhesive grip, Adhesive hook and loop tape.



PLB

SPOT X - 2-Way Satellite Messenger

This device provides 2-way satellite messaging when you’re off the grid or beyond reliable cellular coverage. Connect SPOT X to your smart phone via Bluetooth wireless technology through the SPOT X app to access your contacts and communicate easily with family, friends, or directly with Search & Rescue services in a life-threatening situation. If preferred or when necessary, SPOT X can be used as a standalone communication device. SPOT X has its own dedicated U.S. mobile number, so others can message you directly at any time.

Features

S.O.S. ask for 24/7 Search and Rescue services, message back and forth about the nature of your emergency, and receive confirmation when help is on the way.

Message Exchange messages with any cell phone number or email address from virtually anywhere in the world.

Spot X App Easily connect the SPOT X device to the SPOT X app via Bluetooth and have satellite connectivity at your fingertips.

Tracking Choose 2 1/2, 5, 10, 30, or 60 minute tracking intervals, and track your adventure with SPOT’s easy-to-use cloud-based mapping.

Check-in Quickly and easily let everyone know you’re OK.

Compass Navigate using the built-in compass and programmable waypoints.

- Specifications
- Height: 6.54" (16.61 cm)
 - Width: 2.9" (7.37 cm)
 - Thickness: 0.94" (2.39 cm)
 - Weight: 7.0 oz (198.4g) with Lithium Batteries
 - Bluetooth Range: Up to 30 ft
 - Operating Temp: -4F to 140F (-20C to +60C)
 - Storage Temp: -4F to 140F (-20C to +60C)
 - Operating Altitude: -328ft to +21,320ft (-100m to +6,500m)
 - Impact: Water & Dust
 - Resistant: (IP67)
 - Submersible up to 1m for 30 minutes



After purchase, the product requires registration and activation at: login.findmespot.com/spot-main-web/activation/step0.html, then choose your subscription plan.

PLB

Zoleo Global Satellite Communicator

An affordable accessory that extends your smartphone messaging coverage to everywhere on Earth and provides a safety system you can count on. Ruggedly designed, location-aware and Iridium-based, the ZOLEO satellite communicator device will keep you connected and secure when venturing beyond mobile coverage*. Simply connect ZOLEO with our free app on your smartphone to send and receive messages anywhere on earth, and a whole lot more.

Zoleo Cradle Kit

Designed to keep ZOLEO conveniently within reach wherever you go. The main cradle secures and locks your ZOLEO device in place when used with any included insert (to remove or swap any insert, first remove the ZOLEO device from the main cradle).

The Zoleo Cradle Kit includes:

- Cradle
- Strap infill
- Camera mount
- Belt clip
- Installation guide

Zoleo Float

The bright and buoyant ZOLEO float is specifically designed to keep your device visible and safe in the water. Complete with a stainless-steel ring, the ZOLEO float can be attached to your ZOLEO device (with or without the cradle and insert).

Specifications

- Weight: 10 g (0.35 oz)
- Float (LxWxH): 37 x 121 x 26 mm (1.45 x 4.76 x 1.02 in)
- Ring diameter: 30 mm (1.18 in)



SKU
1133-09022



SKU
1133-09020

Active subscription plan required to transmit messages over the Iridium satellite network



SKU
1133-09021



SKU
1133-09023

Zoleo Universal Mount Kit

Ideal for securing the ZOLEO device on the windshield of a vehicle or vessel, or any window, and keeping it charged.

The Universal Mount Kit includes:

- DC car charger
- USB cable
- Cradle
- Camera mount, the double socket arm makes it easy to adjust to the desired look-angle.
- Strap infill
- Belt clip
- RAM® Twist-Lock™ Suction Cup mount for a strong hold on glass and non-porous plastic surfaces.
- Installation guide

Radio

TX6160 5 Watt IP67 UHF CB Handheld Radio Kit

- 5/ 1 Watt switchable transmission power
- Rugged design, IP67 ingress protection
- Up to 30 hours battery life
- Built-in LED torch
- Improved channel scan speed
- Rotary power/ volume control knob for easy operation

In the box:

- 5 Watt IP67 UHF CB Handheld radio (TX6160)
- 2600mAh Li-Ion battery pack (BP026)
- IP67 Waterproof speaker microphone (MC011)
- Earpiece style microphone (HS015)
- 12V DC vehicle charger
- Desktop charger
- AC Adaptor
- Belt clip

SKU
1171-00025



TX6160 5 Watt IP67 UHF CB Handheld Radio Twin Pack

- 5/ 1 Watt switchable transmission power
- Rugged design, IP67 ingress protection
- Up to 30 hours battery life
- Built-in LED torch
- Improved channel scan speed
- Rotary power/ volume control knob for easy operation

In the box:

- 2x 5 Watt UHF CB Handheld radios (TX6160)
- 2x 2600mAh Li-Ion battery packs (BP026)
- 2x IP67 Waterproof speaker microphones (MC011)
- 2x Ear-piece style microphones (HS015)
- Twin desktop charger
- Rugged carry case
- 12V DC vehicle charger
- AC adaptor
- 2x Belt clips

SKU	COLOUR
1171-00029	Black
1171-00029-O	Orange
1171-00029-Y	Yellow



TX6160X 5 Watt IP67 UHF CB Handheld Radio - Single Radio Only

- 5/ 1 Watt switchable transmission power
- Rugged design, IP67 ingress protection
- Up to 30 hours battery life
- Built-in LED torch
- Improved channel scan speed
- Rotary power/ volume control knob for easy operation

SKU	COLOUR
1171-00111	Black
1171-00111-P	Pink
1171-00111-O	Orange
1171-00111-Y	Yellow



Radio

TX3100 UHF Two Way CB Starter Kit

- Digital Signal Processing
- Advanced Signal Management
- Dynamic Volume Control
- Adjustable squelch
- Unique Display Flip Function
- Programmable scan function
- CTCSS and DCS
- Selectable duplex channels
- External speaker socket

- In the box:
- TX3100 5 watt UHF CB radio
 - Radio mounting bracket and screw pack
 - Microphone and microphone clip
 - DC power lead
 - MB407SS antenna mounting bracket
 - AE4018K2 antenna assembly



SKU
1171-00118

TX3350UVP Ultimate Value Pack

- Powered by Pure Sound DSP engine.
- Full spectrum backlit LCD microphone with Soundpath speaker.
- User selectable open and group scan, duplex channels, priority channel.
- User adjustable squelch
- 104 in-built DCS codes
- 50 in-built CTCSS codes
- 5 digit selcall with quiet mode



- In the box:
- TX3350 Radio Unit
 - LCD Speaker Microphone
 - AE4018K3 Rugged Antenna Kit
 - AE4002 Low Gain Replacement Antenna Whip
 - MB407SS Universal "Z" Bonnet/Boot Antenna Mount
 - MB024SS Universal Bull Bar Antenna Mount
 - Microphone Clip
 - Screw Pack
 - DC Lead
 - Mounting Cradle
 - Instruction Manual

SKU
1171-00120

TX3500 UHF Two Way CB Value Pack

- ScanSuite
- Advanced signal management
- Digital signal processing
- Dynamic Volume Control
- Wide/narrowband receive filters
- CTCSS & DCS
- Active channel transmit in scan



- In the box:
- TX3500S radio unit
 - Rugged Microphone
 - AE4018K2 antenna kit
 - AE4002 low gain replacement antenna whip
 - MB407SS universal "Z" bonnet/boot antenna mount
 - MB024SS universal bull bar antenna mount
 - Microphone Clip
 - Screw Pack
 - DC Lead
 - Mounting Cradle
 - Instruction Manual

SKU
1171-00119

Sat Phones

Iridium 9555 Satellite Phone Kit

The Iridium 9555 will not only connect you to the world's only truly global satellite mobile communication network and it will provide you with a rugged and reliable handset that is built to work hard and withstand harsh environments. In a powerful design the 9555 is packed with innovative features for ease of use and with intuitive user interface making communication more efficient than ever.

- Compact physical footprint for portability
- Intuitive user interface for out-of-box functionality
- Water, shock & dust resistance for durability
- Internally stowed antenna
- Mini USB data port
- SMS messaging capability
- Size: 143 × 55 × 30 mm
- Weight: 266 grams
- Standby up to 30hrs
- Talk time up to 4 hrs

SKU
1605-00027



Iridium 9575 Satellite Phone Kit

The Iridium Extreme® handset does it all, enabling you to make more emergency connections that really matter, under the harshest conditions from the furthest reaches of Australia. Iridium Extreme provides an in-hand solution for voice, SMS, SOS and tracking with GPS accuracy, enabling you to make the connections that matter, under tough conditions, from all over Australia and the world. It meets stringent standards for durability including MIL-STD 810F and IP-65 and has the first dedicated, emergency SOS button, enabling two way communications during emergency situations.

- In built GPS – Send your location by SMS
- Integrated GPS enabled SOS button
- Compact Design – Iridium's smallest yet
- Online Tracking option with TracerTrak™
- Intuitive user interface
- Integrated speakerphone
- SMS messaging capable
- IP65 – Water & Dust Resistant
- Weight: 247 grams
- Durable to MIL-STD 810F
- Standby up to 30hrs
- Size: 140 × 60 × 27 mm
- Talk time up to 4 hrs

SKU
1605-00069





Perth Main Warehouse

66 Truganina Rd, Malaga,
Western Australia 6090
+61 (0) 8 9209 8500
perth@westernex.com.au

Kalgoorlie Warehouse

18 Kinclaven Way, Broadwood,
Kalgoorlie, Western Australia 6430
+61 (0) 8 9091 1152
kalgoorlie@westernex.com.au

Brisbane Warehouse

14 Hasp St, Seventeen Mile Rocks,
Queensland 4073
+61 (0) 7 3376 2422
brisbane@westernex.com.au

Mt Isa Warehouse

13 Ryan Rd, (Entry off Davis Rd)
Mt Isa, Queensland 4825
+61 (0) 7 4743 2122
mtisa@westernex.com.au

Orange Warehouse

72 Astill Drive, Orange,
NSW, 2800
+61 (0) 7 3376 2422
brisbane@westernex.com.au

